

St. Paul Woods


North Branch of the Chicago River

Address or Nearest Intersection:
Ferris Ave. and Lincoln Ave., Morton Grove, IL

Directions : Once on Ferris Ave. make a right onto Lincoln Ave. Follow this road over the railroad tracks directly into the preserve. Park in the lots along the drive. Cross the lawn and walk west into the woods. You will see a trail which will take you down to the river.

Owner: Forest Preserve District of Cook County

Habitat Description: Forested site with some very beautiful old trees. Some spring wildflowers. Frequent sightings of ducks and deer. Many songbirds. Good macroinvertebrate diversity.

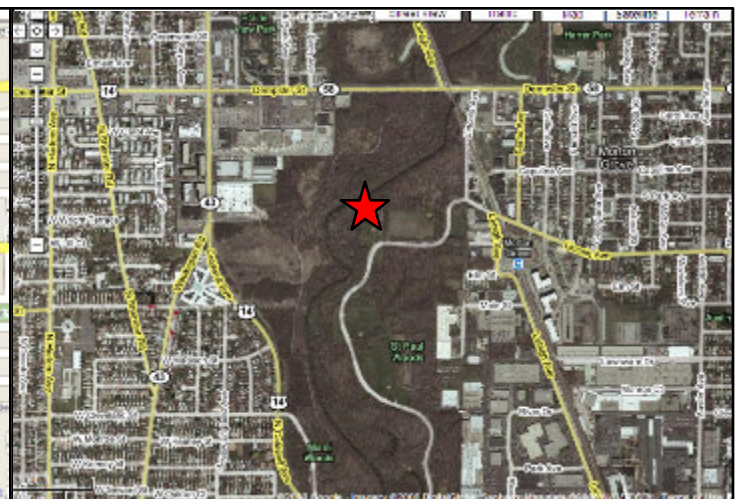
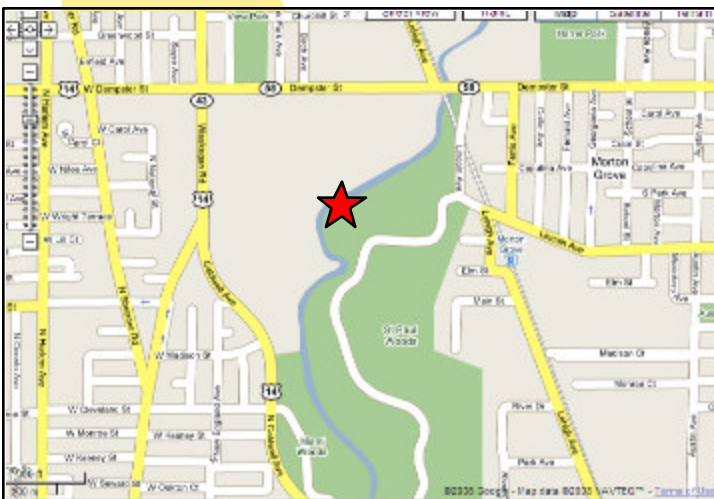
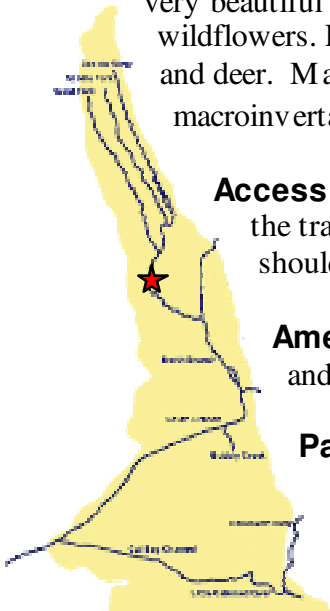


Access to water: Access to water at various points along the trail. Some declines from the trail are very steep and should be avoided. Water is often shallow.

Amenities: Port-a-potties available. There are shelters and a large expanse of lawn for lunch.

Parking: Parking lot

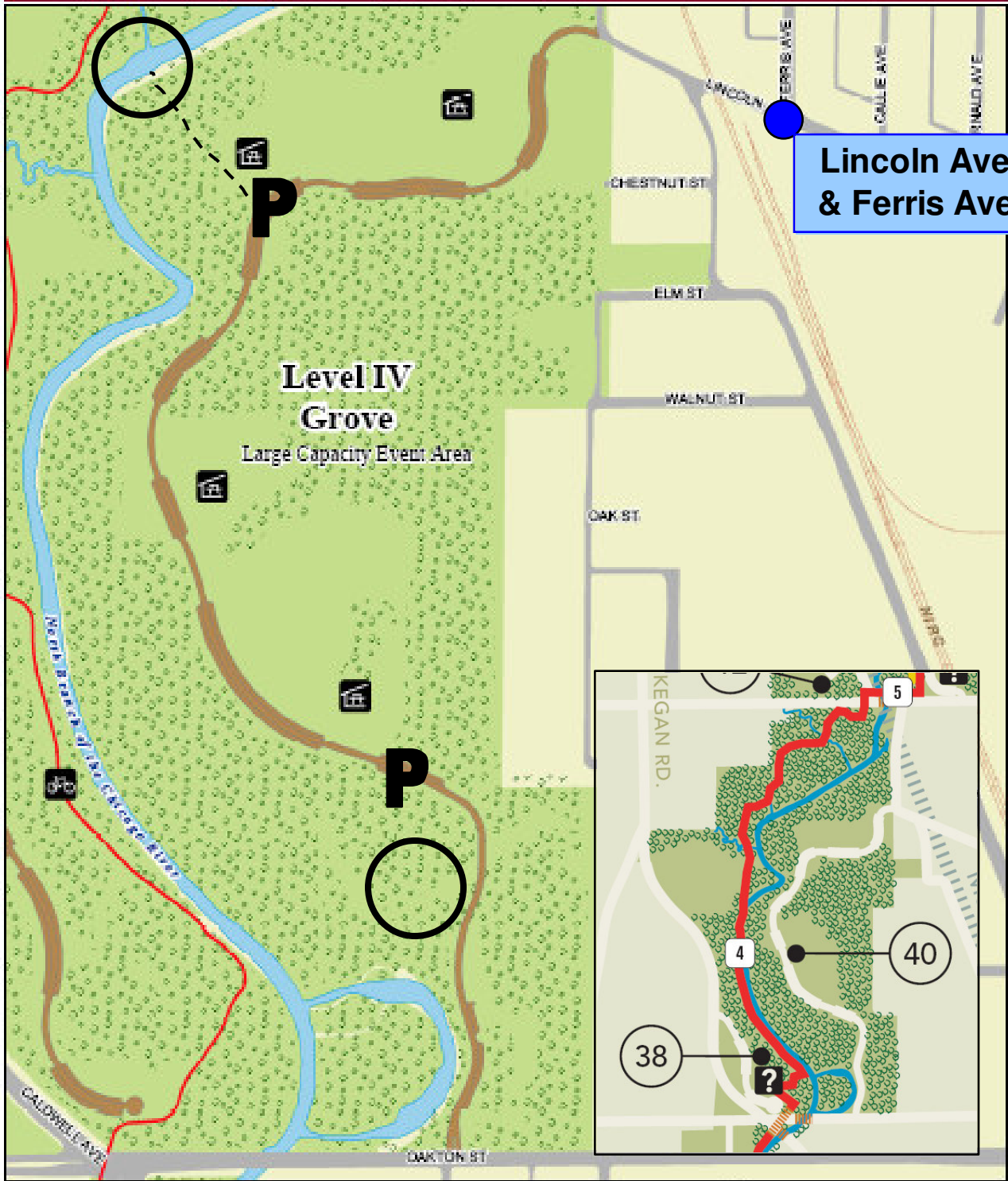
Capacity: 100 students





Picnic
Groves

ST. PAUL WOODS NORTH BRANCH DIVISION



**Lincoln Ave.
& Ferris Ave.**



0 100 200 Feet

1 Grove Number
000 Capacity

Shelter
Paved Trail
Trees
Parking